



Rural Municipality of Morris

Request for Mowing Services

PUBLIC NOTICE is hereby given that the Rural Municipality of Morris will be accepting proposals/quotations for the following mowing services:

Area 1 – Community of Lowe Farm

- 1st Street East - between 1st Ave & 3rd Ave (ditch/boulevards on east side of road)
- 3rd Ave – between 1st Street East & Centre Street (ditch/boulevards on north side of road)
- Centre Street – between 1st Ave & 3rd Ave (ditch/boulevards on west side of road)
- PR 332 – between PTH 23 (Main Street) & 1st Ave (ditch/boulevards on east side of road and also water reservoir property)
- Main Street (PTH 23) North side – between 1st Street East running east until just the east side of the park entrance (ditch/boulevards where required)
- Main Street (PTH 23) South side – between PR 332 running east until the Coop property (ditch/boulevard)
- PTH 23 South side (Trail) – from 1st Street East to Lowe Farm Cemetery

Area 2 – Lowe Farm Cemetery

Area 3 – Community of Sperling

- Road 11W – between Charles Street and approximately 125 metres south of Waddell Street (ditch/boulevards on east side of road)
- Elevator Street – between Road 11W & Main Street (ditch/boulevards on south side)
- Station Street – between Road 11W & to approximately 400 meters east of Main Street (ditch/boulevards on both sides of road)
- Main Street - between Railway Tracks and Station Street (ditch/boulevard on both sides)
- Water Reservoir & Fire Hall Property located at intersection of Station Street & New Street
- Main Street South – between Henry Street to south edge of park (ditch/boulevard on west side of roadway)

Area 4 – Community of Rosenort



- South slope of old dyke area north of Kroeker Street
- Former old East dyke area on north side of PR 205
- PR 205 (Main Street – north side) from 22 PR 205E (old Fire Hall) running easterly to the old dyke area east of Birch Drive (ditches/boulevards)
- PR 205 (Main Street – south side) between the diversion and Rosewood (ditches/boulevards)
- PR 205 (Main Street – south side) between Agwest Drive to Road 2E, including Industrial Drive Boulevard (ditches/boulevards)
- Canola Drive North side (ditches/boulevards)
- Campground area on west side of Spruce Park
- South side of Goossen Drive (ditch/boulevard)
- River Road South – between PR 205 and Road 30N (Pleasant Valley Road) – (ditches/boulevards on both sides of the road)

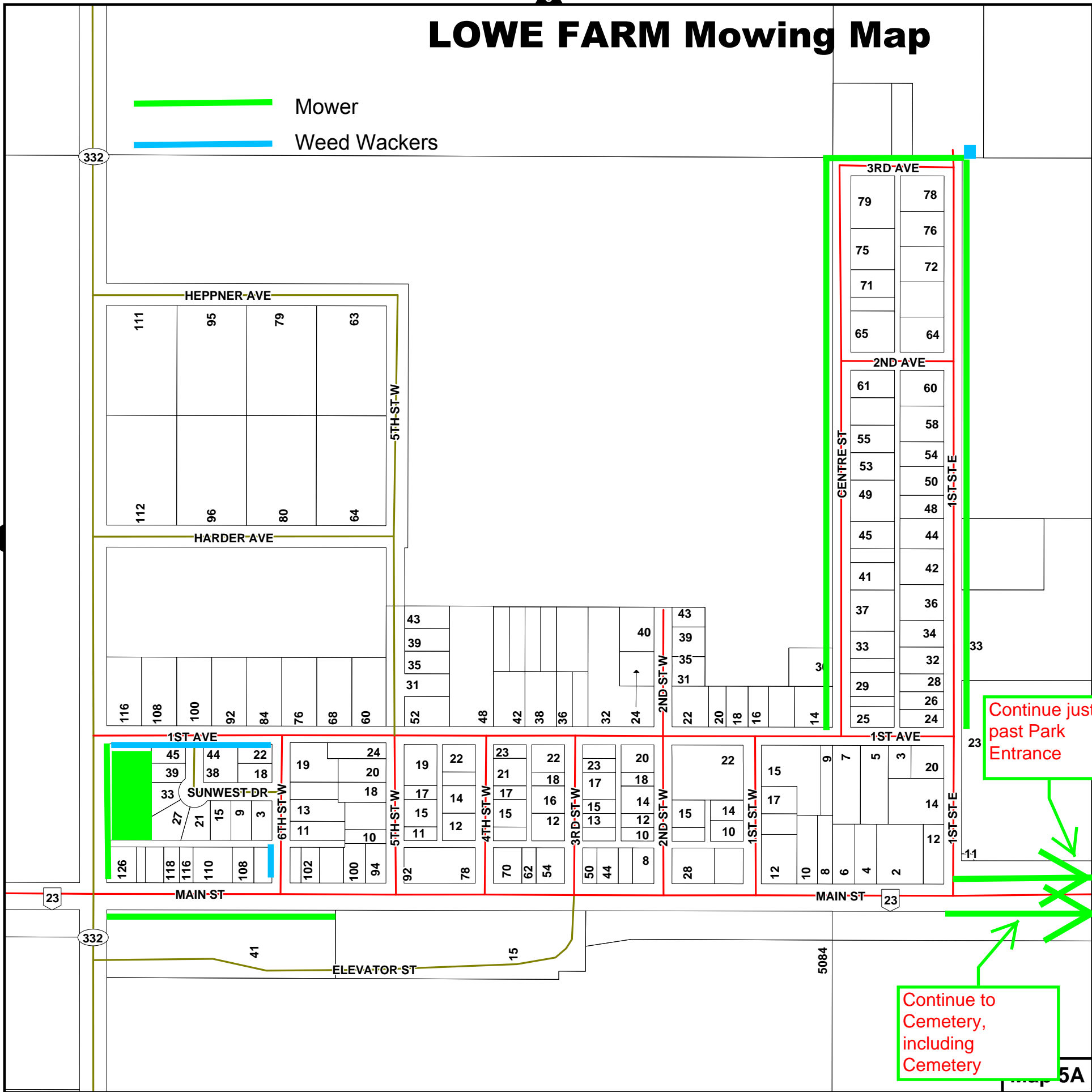
We are asking for quotations for mowing for any or all of the above areas for the 2019 mowing season. We would ask that those submitting quotations include the type of equipment that they will be using. Mowing should be done on a weekly basis or as directed by the Public Works Manager. Deadline for submissions is noon on Friday, May 24th, 2019. The Rural Municipality of Morris reserves the right to refuse any or all tenders. Please note that this is a change in operation for the municipality and if proven successful after this season then the Rural Municipality of Morris may renew the mowing arrangements for an additional 3 seasons.

Please submit your quotations and associated information to:

Rural Municipality of Morris - Box 518, Morris, Manitoba R0G 1K0 - 207 Main Street North
or email - info@rmofmorris.ca

LOWE FARM Mowing Map

-  Mower
-  Weed Wackers

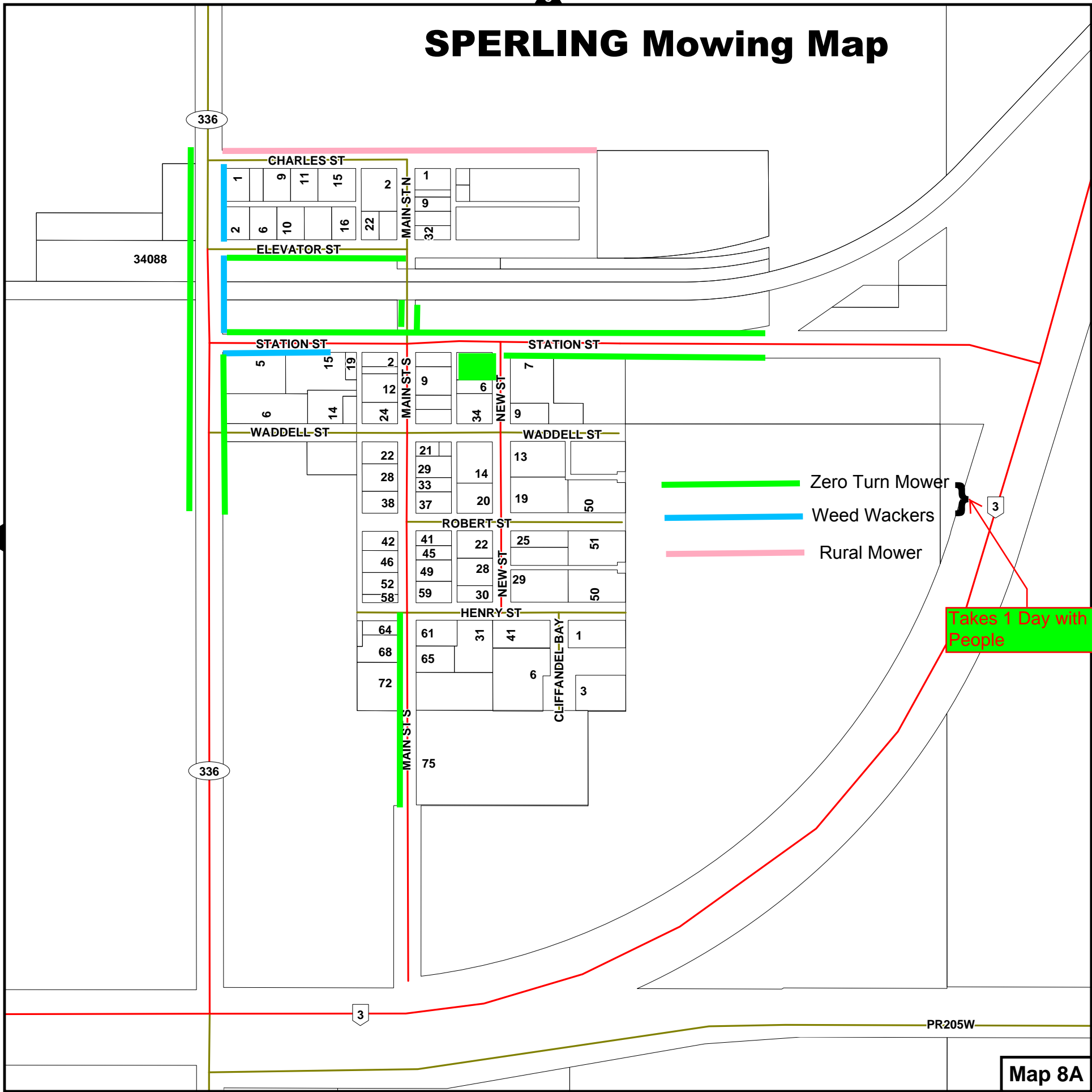


Continue just past Park Entrance

Continue to Cemetery, including Cemetery

5A

SPERLING Mowing Map



34088

336

336



3

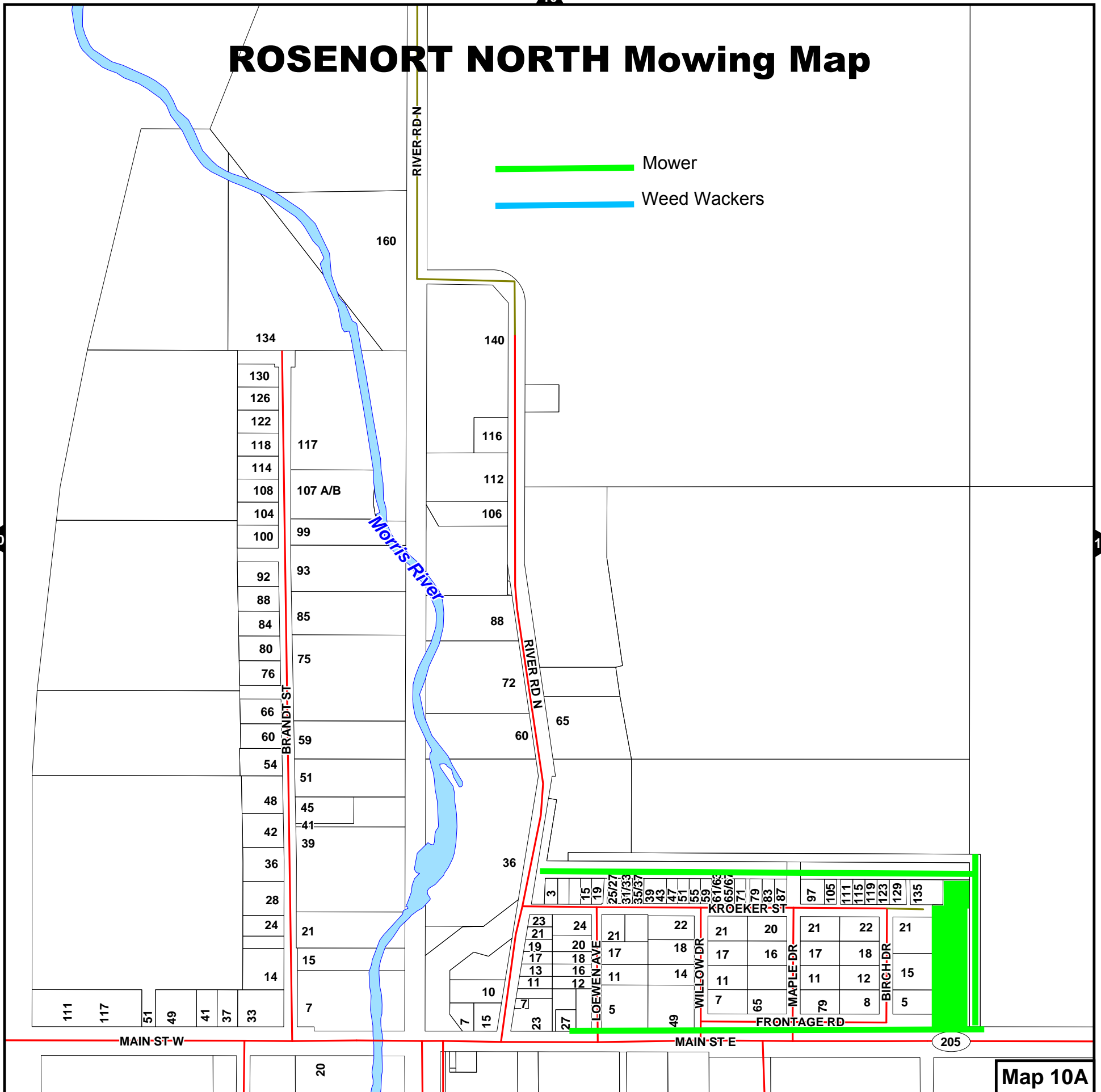
PR205W

Takes 1 Day with 2 People

- Zero Turn Mower
- Weed Wackers
- Rural Mower

ROSENORT NORTH Mowing Map

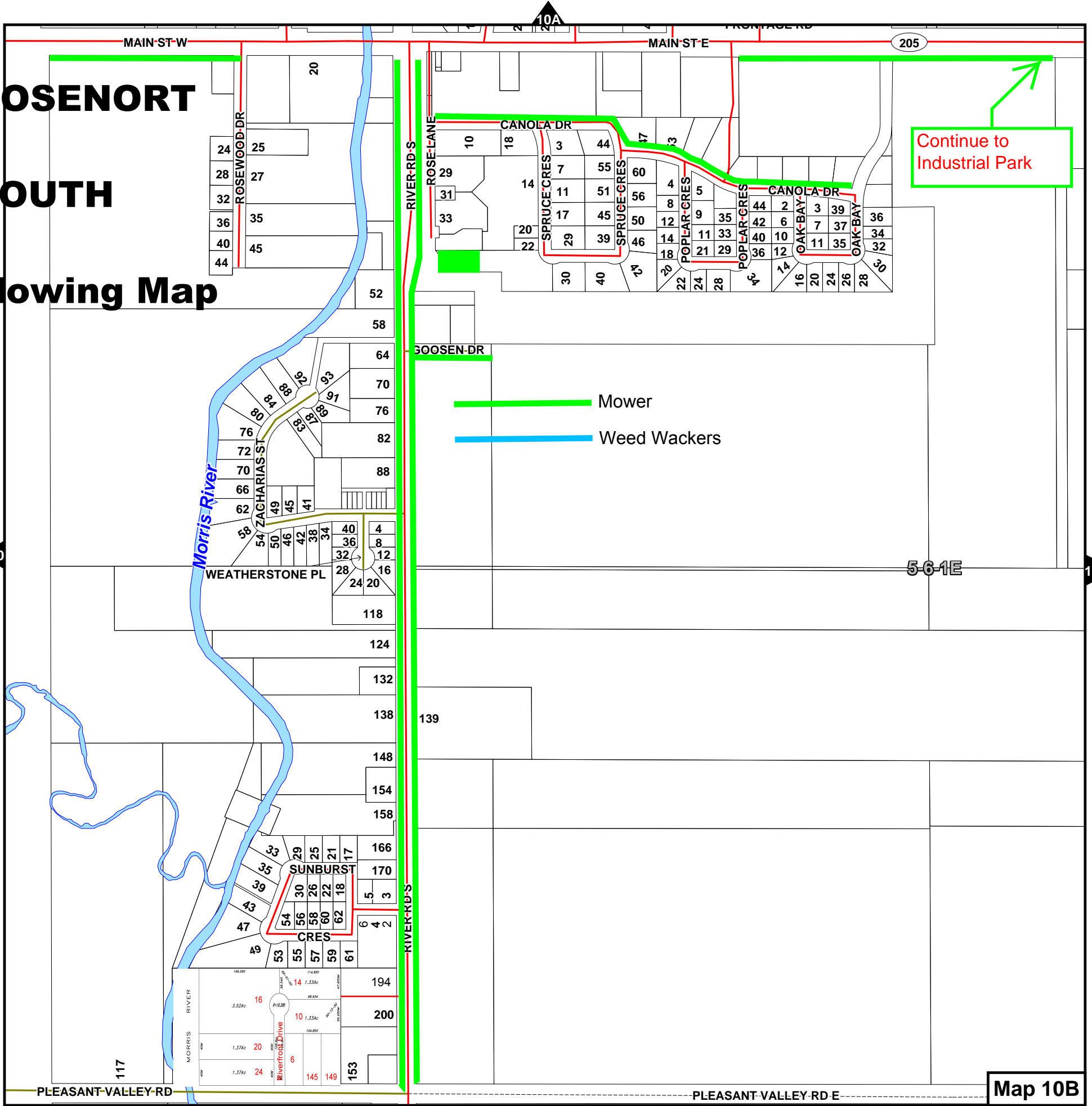
-  Mower
-  Weed Wackers





ROSENORT

SOUTH

Mowing Map



Continue to Industrial Park

-  Mower
-  Weed Wackers